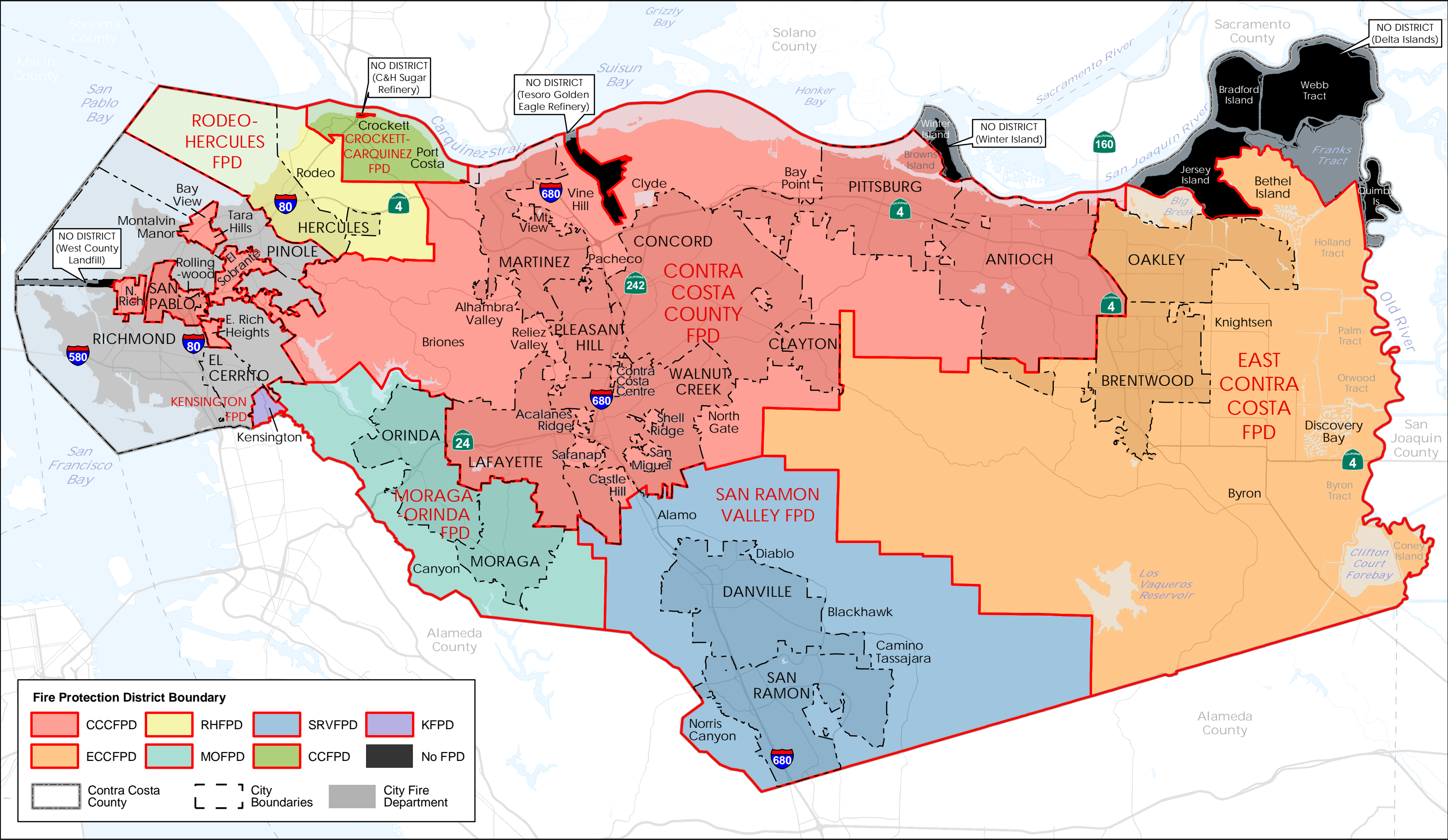


Section 05

Fire Protection Districts

Fire Protection Districts in Contra Costa County



Fire Protection District

CONTRA COSTA COUNTY FIRE PROTECTION DISTRICT (*Fire Protection District Law of 1987, Health and Safety Code §13800 et seq.*)

<u>Location of office and mailing address</u>	2010 Geary Road Pleasant Hill, CA 94523-4619
<u>Telephone numbers</u>	(925) 941-3300
<u>FAX number</u>	(925) 941-3319
<u>Web page</u>	www.cccfpd.org
<u>E-mail address</u>	JCarm@cccfpd.org

BOARD OF DIRECTORS

The Board of Supervisors is the governing board

Meetings: One pre-selected Tuesday each month, beginning at 1:30 P.M.
(See Contra Costa County Board of Supervisors annual schedule for specific dates)

STAFF

Jeff Carman
Clerk of the Board of Supervisors
Sharon Anderson, County Counsel

Fire Chief
Clerk of the Board
Legal Counsel

INFORMATION

<u>Year of Formation:</u>	1964
<u>Area Served:</u>	Cities of Antioch, Clayton, Concord, Lafayette, Martinez, Pleasant Hill, Pittsburg, San Pablo, and Walnut Creek. Unincorporated communities of Alhambra Valley, Bay Point, Clyde, El Sobrante and Pacheco.
<u>Population Served:</u>	610,000 per CCC Dept. of Conservation & Development
<u>Registered Voters:</u>	322,591 as of July 2017
<u>Size:</u>	Approximately 304 square miles
<u>Services provided:</u>	Fire suppression, paramedic based emergency medical services, technical rescue, hazardous materials emergency response, fire prevention/code enforcement, and regional communications center.

Map of Contra Costa County Fire Protection District SOI as of 10/14/2009. The map shows the county's boundaries and various cities including Pittsburg, Concord, Martinez, Orinda, Moraga, Danville, and Richmond. Major highways like I-580, I-680, and SR-24 are marked. A legend in the top right corner defines the symbols for the Fire Protection District SOI, City Boundaries, and Contra Costa County. A note in the bottom right corner states: "By LAFCO action on 10/14/2009, Contra Costa County Fire Protection District boundary and SOI were approved".

By LAFCO action on 10/14/2009,
Contra Costa County
Fire Protection District
boundary and SOL were approved

This map is based on the Contra Costa County Department of Conservation and Development with data from the Contra Costa County Open Space Inventory. The map is not intended to be used for any other purpose. The map is not intended to be used for any other purpose. The map is not intended to be used for any other purpose.

Fire Protection District

CROCKETT-CARQUINEZ FIRE PROTECTION DISTRICT

(Fire Protection District Law of 1987, Health and Safety Code §13800 et seq.)

<u>Location of office and mailing address</u>	746 Loring Avenue Crockett, CA 94525-1236
<u>Telephone numbers</u>	(510) 787-2717 (510) 787-1600
<u>FAX number</u>	(510) 787-2723
<u>E-mail address</u>	litjl@aol.com

BOARD OF DIRECTORS

The Board of Supervisors is the governing board

Meetings: Wednesdays beginning at 7:00 PM

DISTRICT ADVISORY COMMISSIONERS

Commission Meetings: Third Thursday at 7:00 PM

<u>District Commissioners</u>	<u>Began serving</u>	<u>Expiration of term</u>
Frederick Maria, 2017 Chair		12/31/2017
John Howard Adams		12/31/2016
Ridge Greene		
Mike Thomas		
Dick Zampant		
Ron Maria (Alternate)		

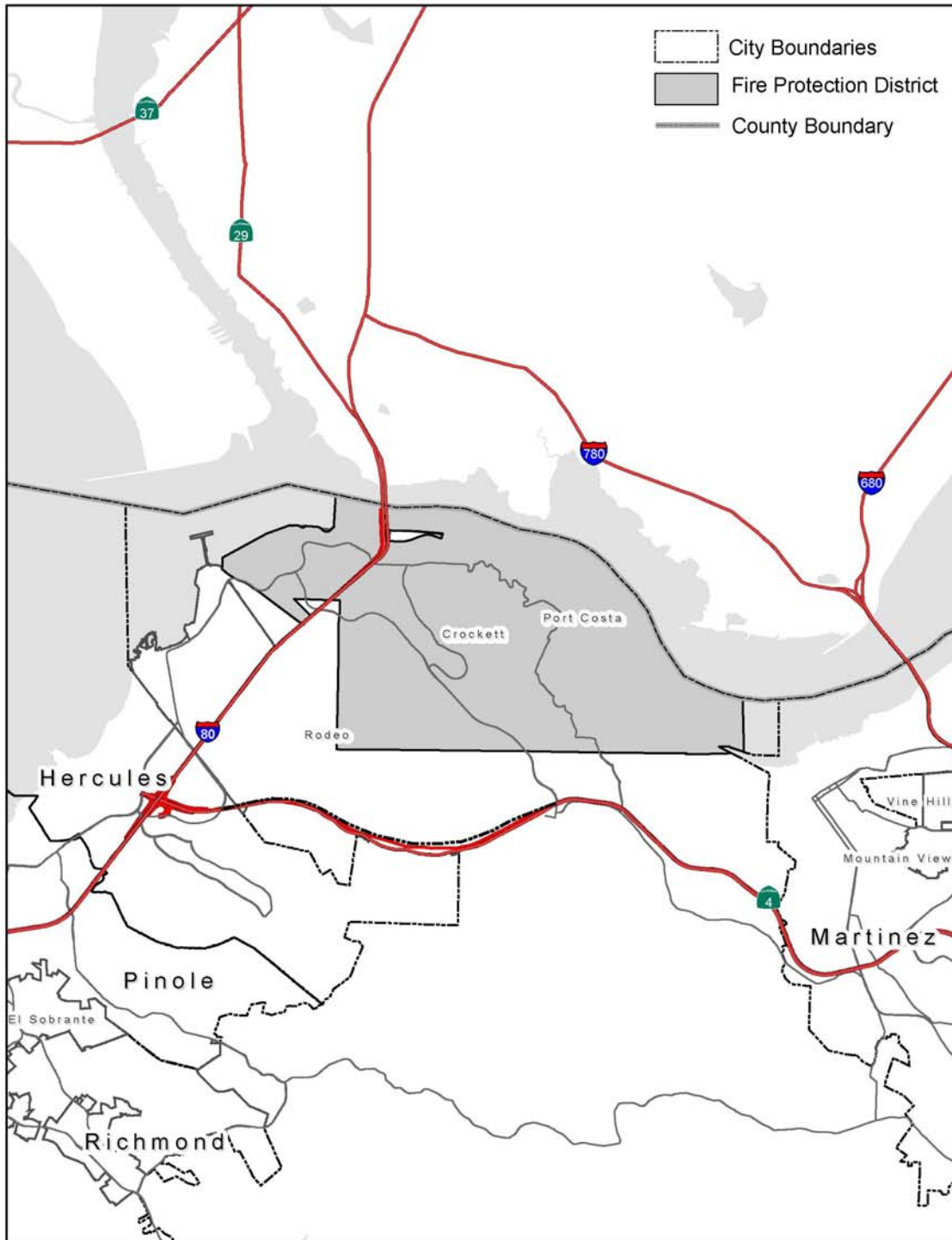
STAFF

Gerald C. Littleton	Fire Chief
Clerk of the Board of Supervisors	Clerk of the Board
Sharon Anderson, County Counsel	Legal Counsel

INFORMATION

<u>Year Formed:</u>	1967 (Original district 1891)
<u>Area Served:</u>	Port Costa, Crockett, Rodeo, Tormey and other adjacent unincorporated County areas
<u>Population Served:</u>	3,500 per CCC Department of Conservation & Development
<u>Size:</u>	Approximately 10.5 square miles
<u>Registered voters:</u>	2,295 as of July 2017
<u>Services provided:</u>	Fire prevention and suppression, emergency medical including rescue (Unincorporated County on south shore of Carquinez Straits from ConocoPhillips fence line east to beyond Ozol fuel terminal; includes towns of Crockett, Port Costa, Tormey)

Crockett-Carquinez Fire Protection District



Map created 6/26/2006
by Contra Costa County Community Development, GIS Group
651 Pine Street, 4th Floor North Wing, Martinez, CA 94553-0095
97.99.48.4594 122.06.35.3949

This map was created by the Contra Costa County Community Development Department with data from the Contra Costa County GIS Program. Some base data, primarily City Limits, is derived from the CA State Board of Equalization's tax rate areas. While obligated to use this database the County assumes no responsibility for its accuracy. This map contains copyrighted information and may not be altered. It may be reproduced in its current state if the source is cited. Users of this map agree to read and accept the County of Contra Costa disclaimer of liability for geographic information.

0 0.5 1 2 Miles



Fire Protection District

EAST CONTRA COSTA FIRE PROTECTION DISTRICT (Application 2002/358)

(Fire Protection District Law of 1987, Health and Safety Code §13800 et seq.)

<u>Location of office and mailing address</u>	150 City Park Way Brentwood CA 94513
<u>Telephone numbers</u>	(925) 634-3400
<u>FAX number</u>	(925) 240-2130
<u>Web page</u>	www.eccfpd.org
<u>E-mail address</u>	bhelmick@eccfpd.org

BOARD OF DIRECTORS

Nine board members appointed by governing boards of Contra Costa County, City of Brentwood, and City of Oakley

Meetings: 1st Monday of each month at 6:30PM, 150 City Park Way, Brentwood

<u>District Board Members</u>	<u>Began serving</u>	<u>Expiration of term</u>
Joel Bryant, President 2017 (Brentwood)	2011	12/2017
Adam Langro (Oakley)	2017	12/2018
Joy Benson(Brentwood)	2013	12/2018
Doug Hardcastle (Oakley)	2013	12/2018
Robert Kenny (County)	2010	02/2018
Cheryl Morgan (County)	2011	02/2018
Brian Oftedal (Oakley)	2014	09/2018
Erick Stonebarger (Brentwood)	2016	12/2019
Joseph Young (Brentwood)	2013	12/2016

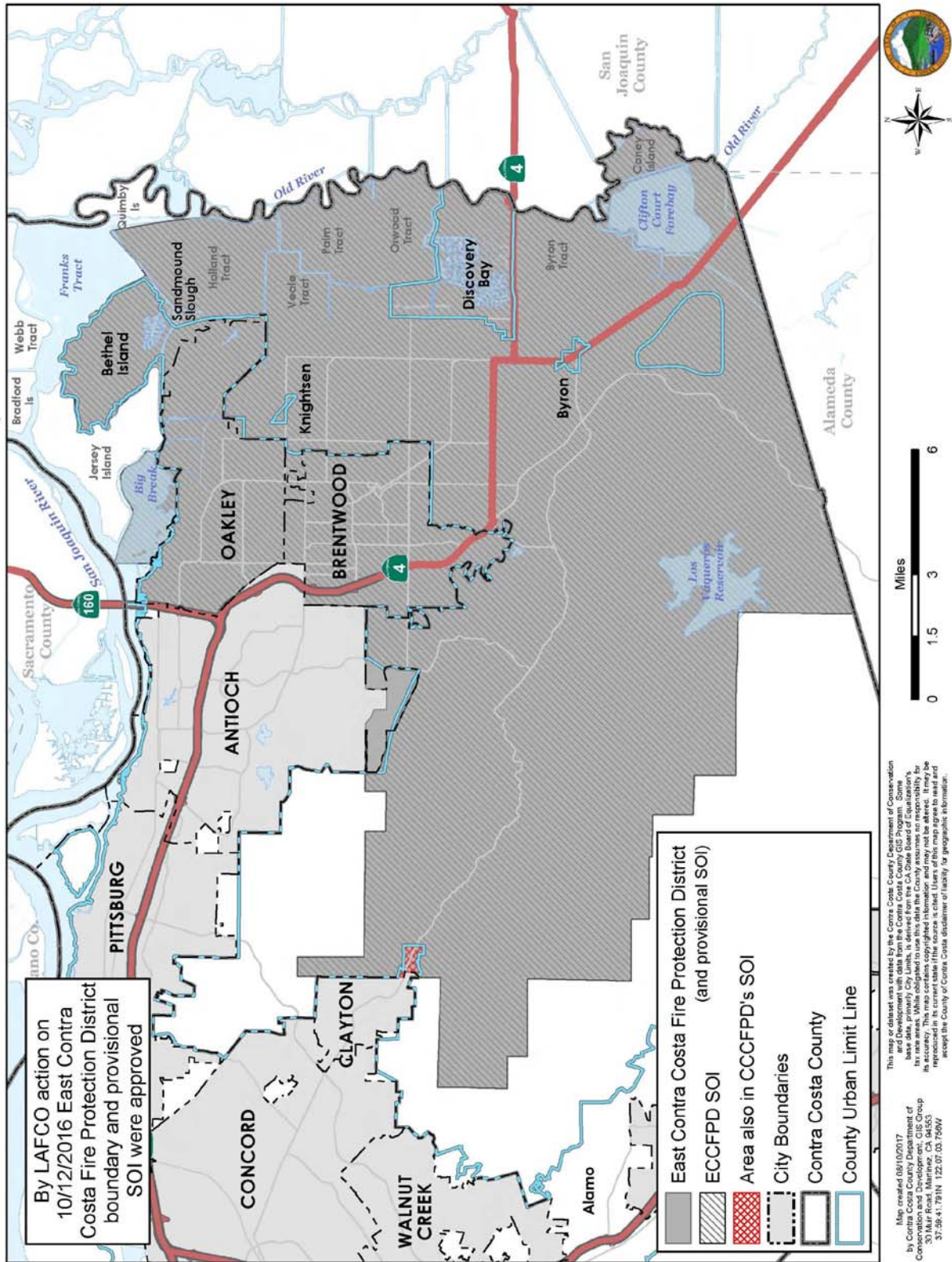
STAFF

Brian Helmick	Fire Chief
Brian Helmick	Clerk of the Board
Shayna Van Hoften	Legal Counsel

INFORMATION

<u>Year Formed:</u>	November 2002, by unification of the Bethel Island, East Diablo and Oakley Fire Protection districts
<u>Area Served:</u>	Bethel Island, Brentwood, Byron, Discovery Bay, Knightsen, Morgan Territory and Oakley
<u>Population Served:</u>	125,000 per CCC Department of Conservation & Development
<u>Registered Voters:</u>	64,797 as of July 2017
<u>Size:</u>	Approximately 249 square miles
<u>Services provided:</u>	Fire suppression, fire prevention and emergency medical services

East Contra Costa Fire Protection District and provisional SOI



Fire Protection District

KENSINGTON FIRE PROTECTION DISTRICT

(Fire Protection District Law of 1987, Health and Safety Code §13800 et seq.)

<u>Location of office and mailing address</u>	217 Arlington Avenue Kensington CA 94707
<u>Telephone numbers</u>	(510) 527-8395
<u>FAX number</u>	(510) 527-8396
<u>Web page</u>	www.kensingtonfire.org
<u>E-mail address</u>	fire@kensingtonfire.com

BOARD OF DIRECTORS

Five members elected at large for four-year terms

Meetings: 2nd Wednesday of each month, except August, at 7:00 PM

<u>District Board Members</u>	<u>Began serving</u>	<u>Expiration of term</u>
Joe deVille	2011	2018
Don Dommer	2015	2020
Nina Harmon	2000	2018
Janice Kosel	1994	2018
Laurence Nagel	2012	2020

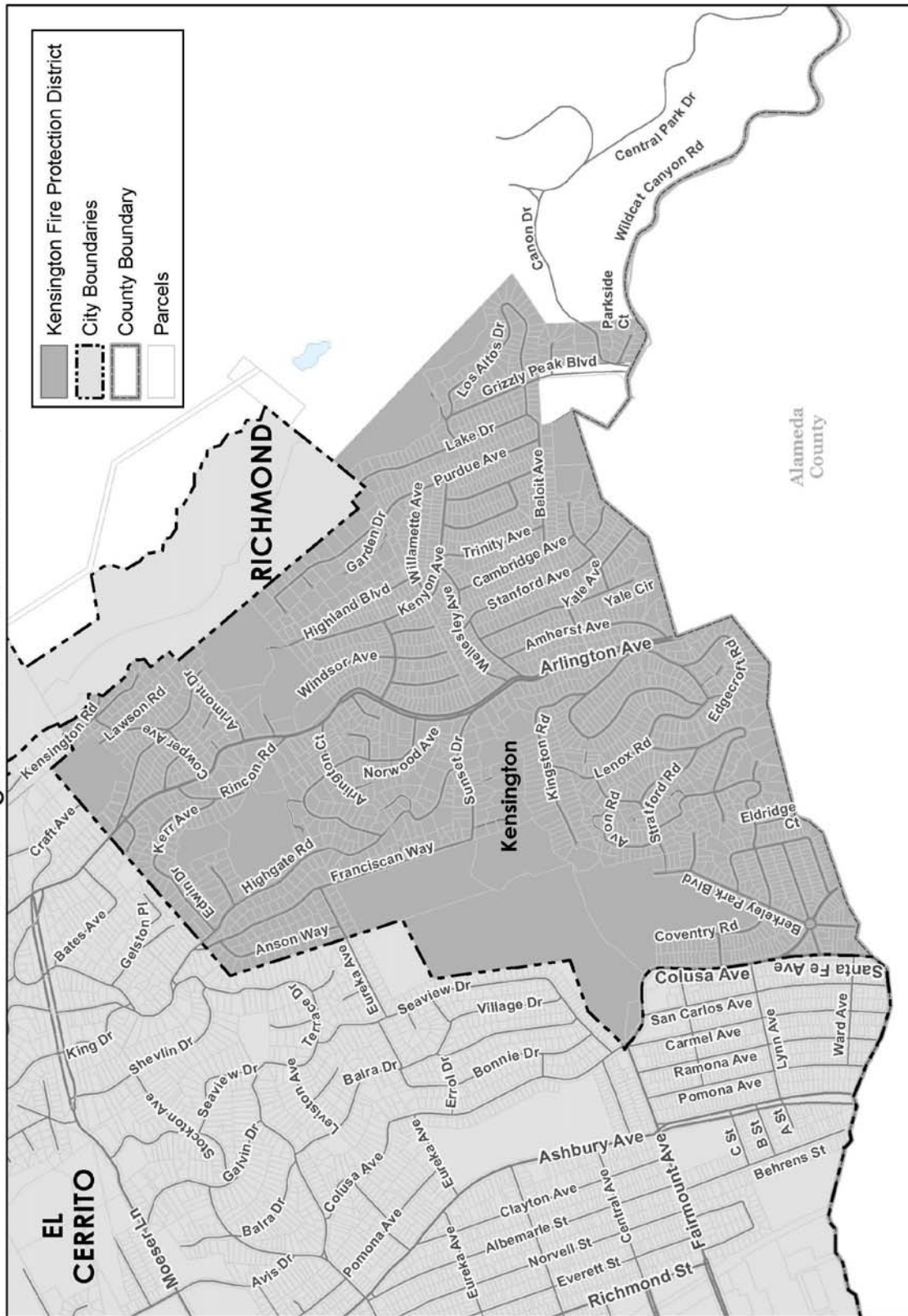
STAFF

Lance Maples	Fire Chief
Brenda Navellier	Manager
John Bakker (Meyers, Nave)	Legal Counsel

INFORMATION

<u>Year District Formed:</u>	1937
<u>Area Served:</u>	Unincorporated Kensington.
<u>Population Served:</u>	5,300 per CCC Dept. of Conservation & Development
<u>Registered Voters:</u>	3,996 as of July 2017
<u>Size:</u>	Approximately 1 square mile
<u>Services provided:</u>	Fire prevention and suppression; emergency medical services

Kensington Fire Protection District



This map or dataset was created by the Contra Costa County Department of Conservation and Development with data from the Contra Costa County GIS Program. Some land parcels are shown as they appear in the County Assessor's records. The County assumes no responsibility for its accuracy. This map contains copyrighted information and may not be altered. It may be reproduced in its current state if the source is cited. Users of this map agree to hold and accept the County of Contra Costa disclaimer of liability for geographic information.

Map created 02/12/2015
by Contra Costa County Department of Conservation and Development
301 Main Road, Martinez, CA 94553
37.56 41.791N 122.07 03.756W

Fire Protection District

MORAGA-ORINDA FIRE DISTRICT

(Fire Protection District Law of 1987, Health and Safety Code §13800 et seq.)

<u>Location of office and mailing address</u>	1280 Moraga Way Moraga, CA 94556
<u>Telephone numbers</u>	(925) 258-4599
<u>FAX number</u>	(925) 376-1699
<u>Web page</u>	www.mofd.org
<u>E-mail address</u>	gsantos@mofd.org

BOARD OF DIRECTORS

Five members elected at large for four-year terms

Meetings: 3rd Wednesday of each month; 7:00 PM

<u>District Board Members</u>	<u>Began serving</u>	<u>Expiration of term</u>
Stephen Anderson, President 2017	2012	11/2018
Brad Barber	2014	11/2018
Kathleen Famulener	2013	11/2018
John Jex	2016	11/2020
Craig Jorgens	2016	11/2020

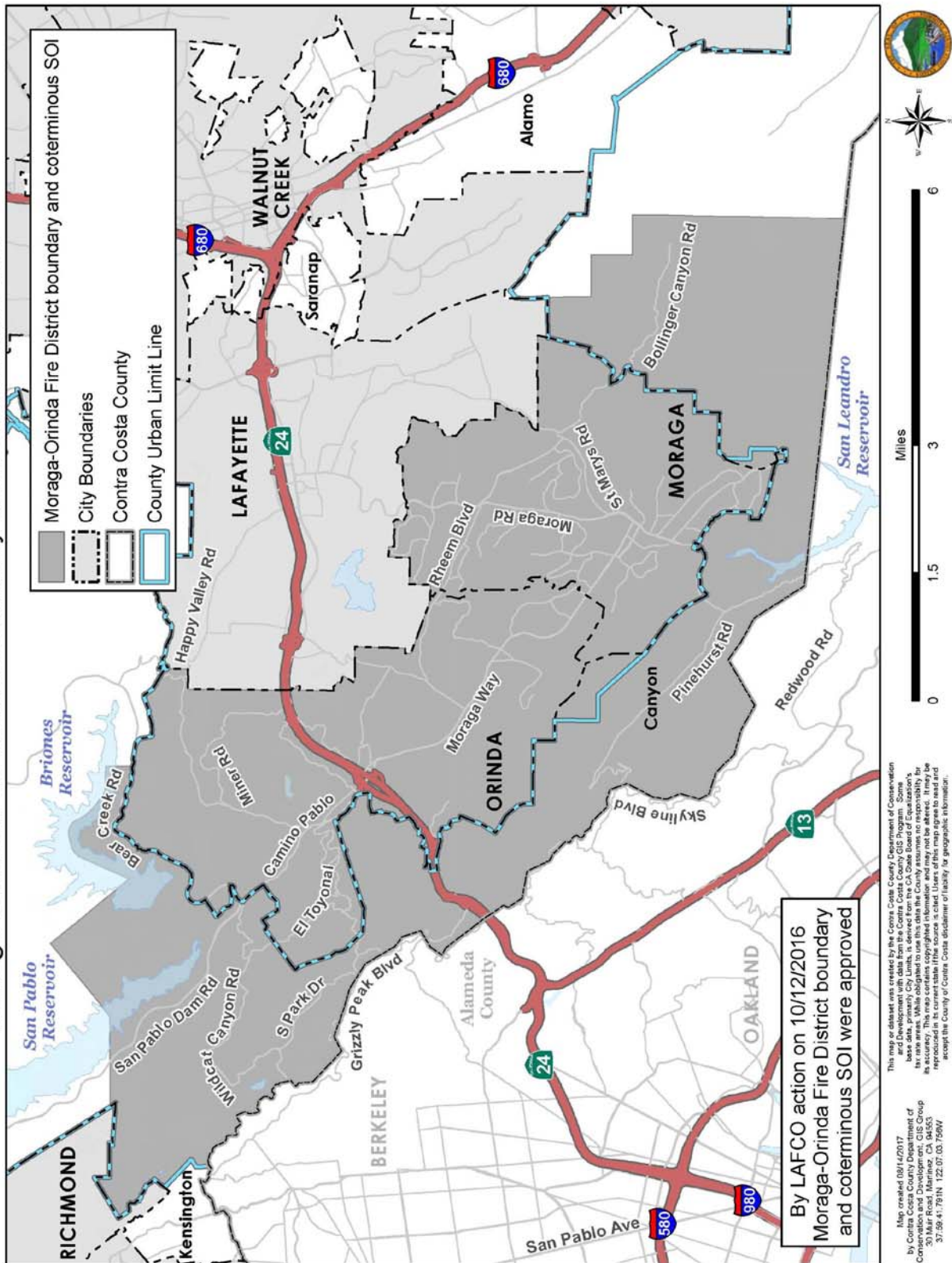
STAFF

Jerry Lee	Interim Fire Chief
Grace Santos	District Clerk
John Bakker	Legal Counsel

INFORMATION

<u>Year Formed:</u>	1997
<u>Area Served:</u>	City of Orinda, Town of Moraga, St. Mary's College, and Canyon
<u>Population Served:</u>	36,000 per Department of Conservation & Development
<u>Registered Voters:</u>	24,820 as of July 2017
<u>Size:</u>	Approximately 42 square miles
<u>Services provided:</u>	Fire protection; Advanced Life Support First Responder and Transport EMS; Fire Responder HazMat Services; Fire Investigation Cause and Origin Determination; Public Education (Orinda, Moraga, Canyon)

Moraga-Orinda Fire District boundary and coterminous SOI



Fire Protection District

RODEO-HERCULES FIRE PROTECTION DISTRICT

(Fire Protection District Law of 1987, Health and Safety Division 12 Part 2.7)

<u>Location of office and mailing address</u>	1680 Refugio Valley Road Hercules CA 94547
<u>Telephone numbers</u>	(510) 799-4561
<u>FAX number</u>	(510) 799-0395
<u>Web page</u>	http://rhfd.org/
<u>E-mail address</u>	craig@rhfd.org

BOARD OF DIRECTORS

Five members elected at large for four-year terms

Meetings: 2nd Wednesday of each month
1680 Refugio Valley Road, Hercules, CA 94547

<u>District Board Members</u>	<u>Began serving</u>	<u>Expiration of term</u>
Bill Prather	1994	2018
Ernie Wheeler	2014	2018
Raemona Williams	2010	2018
Andrew Gabriel	2016	2020
Marc Thorpe	2016	2020

STAFF

Bryan Craig	Interim Fire Chief
Kimberly Corcoran	Administrative Assistant
Meyers/Nave	Legal Counsel

INFORMATION

<u>Year Formed:</u>	1927
<u>Area Served:</u>	City of Hercules and Town of Rodeo
<u>Population Served:</u>	35,000 per CCC Dept. of Conservation & Development
<u>Registered Voters:</u>	18,740 as of July 2017
<u>Size:</u>	Approximately 25 square miles
<u>Services provided:</u>	Fire prevention and suppression; emergency medical services

Map of the Rodeo-Hercules Fire Protection District showing city boundaries, Contra Costa County, and the County Urban Limit Line. The map includes labels for Vallejo, Hercules, Pinole, and Richmond, as well as major roads like Highway 80 and Highway 4. A legend in the top right corner defines the symbols used. A text box in the bottom right corner states: "By LAFCO action on 10/12/2016 Rodeo-Hercules Fire Protection District boundary and provisional SOI were approved".

Fire Protection District

SAN RAMON VALLEY FIRE PROTECTION DISTRICT *(Fire Protection District Law of 1987, Health and Safety Code §2200 et seq.)*

<u>Location of office and mailing address</u>	1500 Bollinger Canyon Road San Ramon, CA 94583
<u>Telephone numbers</u>	(925) 838-6600
<u>FAX number</u>	(925) 838-6629
<u>Web page</u>	www.firedepartment.org
<u>E-mail address</u>	sbrooks@srvfire.ca.gov

BOARD OF DIRECTORS

Five members elected at large for four-year terms

Meetings: 4th Wednesday of each month at 1:00 PM, unless noticed differently

<u>District Board Members</u>	<u>Began serving</u>	<u>Expiration of term</u>
Chris Campbell	2014	11/2018
H. Jay Kerr	2012	11/2020
Don Parker	2014	11/2018
Matthew J. Stamey	2009	11/2020
Shawn Stark	2016	11/2020

STAFF

Paige Meyer	Fire Chief
Natalie Korthamar-Wong	Human Resources Director/Interim District Clerk
William D. Ross, Esq.	Legal Counsel

INFORMATION

<u>Year Formed:</u>	1963
<u>Area Served:</u>	Alamo, Blackhawk, Town of Danville, Diablo, City of San Ramon, southern area of Morgan Territory and the Tassajara Valley
<u>Population Served:</u>	160,000 per CCC Dept. of Conservation & Development
<u>Registered Voters:</u>	89,626 as of July 2017
<u>Size:</u>	Approximately 155 square miles
<u>Services provided:</u>	Medical emergency response; fire prevention and suppression; hazardous materials service; heavy rescue (Alamo, Blackhawk, Danville, Diablo, San Ramon, boundary of Morgan Territory and Tassajara Valley)

San Ramon Valley Fire District boundary and coterminous SOI

